This Instrument prepared by:
Herbert W.A. Thiele, Esq., County Attorney
Leon County Attorney's Office
301 South Monroe Street, Suite 202
Tallahassee, Florida 32301

DEED FOR PERPETUAL EASEMENT
FOR PURPOSES OF ROADWAYS AND DRAINAGE

THIS WARRANTY DEED FOR PERPETUAL EASEMENT, made and executed on the 30th of April 2009 between **PASADENA HILLS OWNERS ASSOCIATION, a Florida Non-profit Corporation**, whose mailing address is 6714 Pasadena Drive, Tallahassee, FL 32317, Grantor, and **LEON COUNTY, FLORIDA a charter county and political subdivision of the state of Florida**, whose mailing address is Department of Public Works, 2280 Miccosukee Road, Tallahassee, FL 32308, Grantee.

WITNESSETH:

That Grantor, for and in consideration of the sum of $10.00 and other valuable considerations, receipt which is acknowledged, by these presents, does grant, bargain, sell, alien, remise, release, convey, and confirm to Grantee, its successors and assigns forever the following described land, situate, lying and being in Leon County, to wit:

> The roadways as described in attached Exhibit "A" together with all areas designated as road right-of-way, and drainage easements on the Unrecorded Plat of Pasadena Hills recorded in Official Record Book 1368, page 1954, of the Public Records of Leon County, Florida.

TOGETHER with all the tenements, hereditaments, and appurtenances thereto belonging or in anywise appertaining.

TO HAVE AND TO HOLD the same as a perpetual easement for purposes of roadways and drainage.

AND Grantor covenants with Grantee that Grantor is lawfully seized of the land as perpetual easements for the purposes of roadways and drainage; that Grantor has good right and lawful authority to sell and convey such interests in the land; that Grantor fully warrants the title to the perpetual easements in the land for purposes of roadways and drainage and will defend the same against the lawful claims of all persons whomsoever; and that the perpetual easements in the land are free of all encumbrances.

IN WITNESS WHEREOF, Grantor has set its hand and seal the day and year first above written.

Signed, sealed, and delivered in the presence of:

Marylin Stallworth
Witness Signature

Marylin Stallworth
Printed Witness Signature

Madelyn A. Johnson

PASADENA HILLS OWNERS ASSOCIATION, INC.

By: Selena Holman
Selena Holman
Its: President

Madelyn A. Johnson

Selena Holman
Witness Signature

ATTEST: Marylin Stallworth
Marylin Stallworth
Treasurer

Selena Holman
Printed Witness Signature

STATE OF FLORIDA
COUNTY OF LEON

The foregoing instrument was acknowledged before me this 30th day of April 2009, by Selena Holman as President of Pasadena Hills Owners Association, Inc. and who is personally known to me or has produced _____ as identification.

(SEAL) MADELYN A. ALLEN-JOHNSON
Commission DD 685782
Expires July 24, 2011
Bonded Thru Troy Fain Insurance 800-385-7019

NOTARY PUBLIC

Signature

Typed or Printed Name
Commission Number_____

My Commission expires_____

STATE OF FLORIDA
COUNTY OF LEON

The foregoing instrument was acknowledged before me this 30th day of April 2009, by Marylin Stallworth as Treasurer of Pasadena Hills Owners Association, Inc. and who is personally known to me or has produced _____ as identification.

(SEAL) MADELYN A. ALLEN-JOHNSON
Commission DD 685782
Expires July 24, 2011
Bonded Thru Troy Fain Insurance 800-385-7019

NOTARY PUBLIC

Signature

Typed or Printed Name
Commission Number_____

My Commission expires_____

F02-00051
I:\WpDocs\D020\P001\00016590.DOC

LEGAL DESCRIPTION

PASADENA HILLS

60 Foot Ingress, Egress, Utility & Drainage Easement

Commence at the Southwest corner of Lot 19, Block "A" of The Antlers, a subdivision as per map or plat thereof recorded in Plat Book 9, Page 62, of the Public Records of Leon County, Florida, said point being on the Northerly right of way boundary of Buck Lake Road (80 foot right of way) and run North along the West boundary of said subdivision a distance of 1004.56 feet, thence North 89 degrees 59 minutes 57 seconds West 1256.28 feet, thence North 12 degrees 05 minutes 27 seconds East 115.79 feet, thence North 41 degrees 09 minutes 37 seconds West 417.76 feet, thence North 65 degrees 42 minutes 12 second.. West 231.01 feet to a point on the Easterly right of way boundary of Walden Road (60 foot right of way), thence North 24 degrees 23 minutes 48 seconds East along said Easterly right of way boundary of Walden Road 204.71 feet to a point of curve to the left, thence Northeasterly along said right of way boundary and said curve with a radius of 986.79 feet, through a central angle of 02 degrees 03 minutes 18 seconds, for an arc distance of 35.39 feet to a point of reverse curve for the POINT OF BEGINNING, thence along the right of way boundary of a 60 foot ingress, egress, utility and drainage easement as follows: along .aid reverse curve having a radius of 30.00 feet, through a central angle of 86 degrees 37 minutes 01 second, for an arc distance of 45.35 feet, thence South 71 degrees 02 minutes 28 seconds East 158.15 feet to a point of curve to the left, thence along said curve having a radius of 1169.95 feet, through a central angle of 00 degrees 31 minutes 52 seconds, for an arc distance of 174.20 feet to a point of reverse curve, thence along said reverse curve having a radius of 30.00 feat, through a central angle of 87 degrees 08 minutes 02 seconds, for an arc distance of 45.62 feet, thence South 07 degrees 33 minutes 42 seconds West 191.50 feet to a point on a 100 foot diameter cul-de-sac, the center of said cul-de-sac being located South 82 degrees 26 minutes 18 seconds East 50.00 feet, thence Southeasterly, Northeasterly, Northwesterly around said cul-de-sac with a radius of 50.00 feet. through a central angle of 240 degrees 00 minutes 00 seconds, for an arc distance of 209.44 feet to a point of reverse curve, thence along said reverse curve having a radius of 30.00 feet, through a central angle of 60 degrees 00 minutes 00 seconds, for an arc distance of 31.42 feet, thence North 07 degrees 33 minutes 42 seconds East 122.22 feet to a point of curve to the right, thence along said curve to the right having a radius of 30.00 feet, through a central angle of 87 degrees 08 minutes 02 seconds, for an are distance of 45.62 feet to a point of reverse curve, thence along said reverse curve having a radius of 1169.95 feet, through a central angle of 10 degrees 28 minutes 33 seconds, for an arc distance of 213.91 feet to a point of reverse curve, thence along said reverse curve having a radius of 716.36 feet, through a central angle of 04 degrees 23 minutes 24 seconds, for an arc distance of 54.89 feet to a point of compound curve, thence along said compound curve having a radius of 30.00 feet, through a central angle of 95 degrees 00 minutes 54 seconds, for an arc distance of 49.75 feet to a point of reverse curve, thence along said reverse curve, having a radius of 460.65 feet through a central angle of 35 degrees 23 minutes 05 seconds, for an arc distance, of 284.49 feet, thence South 31 degrees 65 minutes 36 seconds East 30.04 feet to a point of curve to the right, thence along said curve to the right having a radius of 30.00 feet, through a central angle of 41 degrees 24 minutes 35 seconds, for an arc distance of 21.68 feet to a point on a 100 foot diameter cul-de-sac, the center of said cul-de-sac being located South 80 degrees 23 minutes 01 second East 50.00 feet, thence Southeasterly, Northeasterly, and Northwesterly around said cul-de-sac with a radius of 50.00 feet, through a central angle of 262 degrees 49 minutes 09 seconds, for an arc distance. of 229.35 feet to a point of reverse curve, thence along said reverse curve having radius of 30.00 feet, through a central angle of 41 degrees 24 minutes 34 seconds, for an arc distance of 21.68 feet, thence North 31 degrees 45 minutes 36 seconds West 30.04 feet to a point of curve to the right, thence along said curve to the right having a radius of 600.65 feet, through a central angle of 35 degrees 23 minutes 05 seconds, for an arc distance of 247.43 feet to a point of compound curve, thence along said compound curve having a radius of 30.00 feet, through a central angle of 95 degrees 00 minutes 54 seconds, for an arc distance. of 49.75 feet to a point of

compound curve, thence along said compound curve having a radius of 716.36 feet, through a central angle of 04 degrees 23 minutes 24 seconds, for an arc distance of 54.89 feet, thence South 76 degrees 58 minutes 13 seconds East 425.86 feet to a point of curve to the right, thence along said curve to the right having a radius of 71.53 feet, through a central angle of 76 degrees 58 minutes 13 seconds, for an arc distance 96.09 feet to a point of compound curve, thence along said compound curve having a radius of 30.00 feet, through a central angle of 60 degrees 00 minute. 00 seconds for an arc distance of 31.42 feet to a point on a 100 foot diameter cul-de-sac, the center of said cul-de-sac being located South 30 degrees 00 minutes 00 seconds East 50.00 feet, thence Southwesterly and Northeasterly around said cul-de-sac with a radius of 50.00 feet, through a central angle of 240 degrees 00 minutes 00 seconds, for an arc distance of 209.46 feet, North 69.28 feet to a point of curve to the left, thence along said curve to the left having a radius of 131.53 feet, through a central angle of 76 degrees 58 minutes 13 second., for an arc distance of 176.70 feet, thence North 76 degrees 58 minutes 13 seconds West 425.86 feet to a point of curve, to the left, thence along said curve to the left having a radius of 776.36 feet, through a central angle of 18 degrees 48 minutes 36 second., for an arc distance of 254.88 feet to a point of reverse curve, thence along said reverie curve having a radius of 1109.95 feet, through a central angle of 24 degrees 44 minutes.. 21. second., for an arc distance of 479.25 feet, thence North 71 degrees 02 minutes 28 seconds West 158,15 feet to a point of curve to the. right, thence along said curve to the right having a radius of 30.00 feet, through a central angle of 86 degrees 37 minutes 02 seconds, for an arc distance of 45.35 feet to a point on the Easterly right of way boundary of Walden Road (60 foot right of way) on a curve concave to the Westerly, thence Southwesterly along said Easterly right of way boundary and said curve with a radius of 986.79 feet, through a central angle. of 06 degrees 45 minutes 57 seconds, for an arc distance of 116.33 feet to the POINT OF BEGININC, the chord of paid arc being South 18 degrees 37 minutes 32 seconds West 116.46 feet.

This Instrument prepared by:
Herbert W.A. Thiele, Esq., County Attorney
Leon County Attorney's Office
301 South Monroe Street, Suite 202
Tallahassee, Florida 32301

Parcel # 12-19-14-000-034-0

PERPETUAL DRAINAGE EASEMENT

THIS EASEMENT is hereby made this 3rd day of April 2009, by KEITHEN V. MATHIS and ALFREDA Y. MATHIS, husband and wife; whose post office address is 1111 Eureka Court, Tallahassee, FL 32317, as Grantors, to LEON COUNTY, FLORIDA; a charter county and a political subdivision of the State of Florida, as Grantee.

WITNESSETH: That Grantors, in consideration of the sum of Ten Dollars ($10.00) and other valuable considerations paid, the receipt of which is hereby acknowledged, hereby grants unto Grantee, its successors and assigns, a perpetual easement for the purpose of clearing, excavating, constructing, and maintaining outfall and drainage ditches and drains in, upon and through the following described land in Leon County, Florida, to-wit:

The westerly 15.00 feet of Lot 34 of Pasadena Hills, an unrecorded subdivision, as described in Official Record Book 1707, page 1072 of the Public Records of Leon County, Florida.

TO HAVE AND TO HOLD the same unto Grantee, its successors and assigns forever; and Grantors will defend Grantee from any and all claims for damage arising from or growing out of any construction and/or maintenance to the lands owned by Grantors lying adjacent or contiguous to the lands hereinabove described; and Grantors will defend the title to lands hereinabove described against all persons claiming by, through, or under Grantors.

IN WITNESS WHEREOF, Grantors have caused these presents to be duly executed the date first above written.

Signed, sealed, and delivered
in the presence of:

Katrina Joseph (signature)
Katrina Joseph (type or print name)

(signature)
Madelyn Allen Johns (type or print name

Keithen V. Mathis

STATE OF FLORIDA
COUNTY OF LEON

The foregoing instrument was acknowledged before me on this 30th day of April 2009 by **Keithen V. Mathis**, who is personally known to me, or has produced _____ as identification.

MADELYN A. ALLEN-JOHNSON
Commission DD 685782
Expires July 24, 2011
Bonded Thru Troy Fain Insurance 800-385-7019

NOTARY PUBLIC

Signature of Notary
Print, Type or Stamp Name of Notary
Commission Number
My Commission expires

Katrina Joseph (signature)
Katrina Joseph (type or print name)

Alfreda Y. Mathis
Alfreda Y. Mathis

Madelyn Johnson (signature)
Madelyn Johnson (type or print name)

STATE OF FLORIDA
COUNTY OF LEON

The foregoing instrument was acknowledged before me on this 30th day of April 2009 by **Alfreda Y. Mathis**, who is personally known to me, or has produced _____ as identification.

MADELYN A. ALLEN-JOHNSON
Commission DD 685782
Expires July 24, 2011
Bonded Thru Troy Fain Insurance 800-385-7019

NOTARY PUBLIC

Signature of Notary
Print, Type or Stamp Name of Notary
Commission Number
My Commission expires

This instrument prepared by
or under the supervision of
Herbert W. A. Thiele, Esq., County Attorney
301 South Monroe Street, Tallahassee, Florida 32301

PERPETUAL DRAINAGE EASEMENT

THIS EASEMENT is hereby made this ____ day of May 2009, by **Deer Pointe of Tallahassee**, a Florida Limited Partnership, whose post office address is 234 River Bluff Drive, Havana, FL 32333, as **Grantor**, to **Leon County, Florida**, a charter county and a political subdivision of the State of Florida, having a mailing address of 301 South Monroe Street, Tallahassee, Florida 32301, as **Grantee**.

WITNESSETH: That Grantor, for and in consideration of the sum of Ten Dollars ($10.00) and other valuable considerations paid, the receipt of which is hereby acknowledged, hereby grants unto Grantee, its successors and assigns, a perpetual easement for the purpose of clearing, excavating, constructing, and maintaining outfall and drainage ditches and drains in, upon, under, over, and through the following described lands in Leon County, Florida, to-wit:

See Exhibit "A"
attached hereto and made a part hereof

TO HAVE AND TO HOLD the same unto Grantee, its successors and assigns forever; and Grantor will defend Grantee from any and all claims for damage arising from or growing out of any construction and/or maintenance to the lands owned by Grantor lying adjacent or contiguous to the lands hereinabove described in Exhibit "A"; and Grantor will defend the title to lands hereinabove described in Exhibit "A" against all persons claiming by, through, or under Grantor.

(Remainder of this page left intentionally blank)

IN WITNESS WHEREOF, Grantor has caused these presents to be duly executed the date first above written.

Signed, sealed, and delivered
in the presence of:

_____(signature)

_____(type or print name)

_____(signature)

_____(type or print name)

DEER POINTE OF TALLAHASSEE, INC.

_____

Gayle Blankenship, as personal representative of the Estate of Michael Blankenship, deceased, the sole general partner of Deer Pointe of Tallahassee, ltd.

STATE OF FLORIDA
COUNTY OF GADSDEN

The foregoing instrument was acknowledged before me on this ___ day of May 2009 by **Gayle Blankenship,** as personal representative of the Estate of Michael Blankenship, deceased, the sole general partner of Deer Pointe of Tallahassee, a Florida Limited Partnership, on behalf of the partnership, and who is personally known to me or has produced _____ as identification.

NOTARY PUBLIC

_____
Signature of Notary

_____
Print, Type or Stamp Name of Notary

Commission Number_____
My Commission expires_____

EXHIBIT "A"
Drainage Easement
Page 1 of 6

A strip or parcel of land 30 feet in width and lying 15 feet on each side of the following described centerline.

Commence at the Southwest corner of Lot 19, Block "A", The Antlers, A subdivision per map or plat recorded in Plat Book 9, Page 62 of the Public Records of Leon County, Florida, said point being on the northerly right-of-way boundary of Buck Lake Road and run North 1004.56 feet; thence North 89 degrees 59 minutes 57 seconds West 144.65 feet to the Southwest corner of Lot 17 of Pasadena Hills, an unrecorded subdivision, said point being the POINT OF BEGINNING. From said of POINT OF BEGINNING run North 10 degrees 40 minutes 03 seconds West 357.03 feet to a point on a cul-de-sac with a 50 foot radius, said point being the terminal point of said centerline. Extending and shortening right-of-way lines to conform to existing property lines.

No abstract of title or title opinion provided. It is possible that there are recorded or unrecorded deeds, easements, agreements or other instruments which could affect the boundaries hereinabove described.

A Sketch of Description attached as Exhibit "A", Page 2 of 6 and by reference incorporated herein. This description is not complete without the attached sketch and the attached sketch is not complete without the description.

This description meets all applicable requirements of the Florida Minimum Technical Standards as contained in Chapter 61G17-6 Florida Administrative Code pursuant to Section 472.027 Florida Statutes.

_____

James C. Pilcher Date
Professional Surveyor and Mapper
Florida License Number 6059
Leon County Department of Public Works
2280 Miccosukee Road
Tallahassee, FL 32308

Not valid without the signature and original raised seal of the above signing surveyor

C:\Documents and Settings\User\My Documents\Deeds\pasadena 17&18.doc
May 5, 2009

ATTACHMENT # 2
PAGE 10 OF 14

EXHIBIT "A"
PAGE 2 OF 6

LEGEND

POC	POINT OF COMMENCEMENT
POB	POINT OF BEGINNING
N	NORTH
S	SOUTH
E	EAST
W	WEST
"°,',"	DEGREES,MINUTES,SECONDS
',"'	FEET,INCHES
FCM	FOUND CONCRETE MONUMENT
SCM	SET CONCRETE MONUMENT
RLS	REGISTERED LAND SURVEYOR
(F)	FIELD MEASUREMENT
(P)	PLAT MEASUREMENT
(C)	COMPUTED MEASUREMENT
(D)	DEED
PB	PLAT BOOK
PG.	PAGE
R/W	RIGHT OF WAY

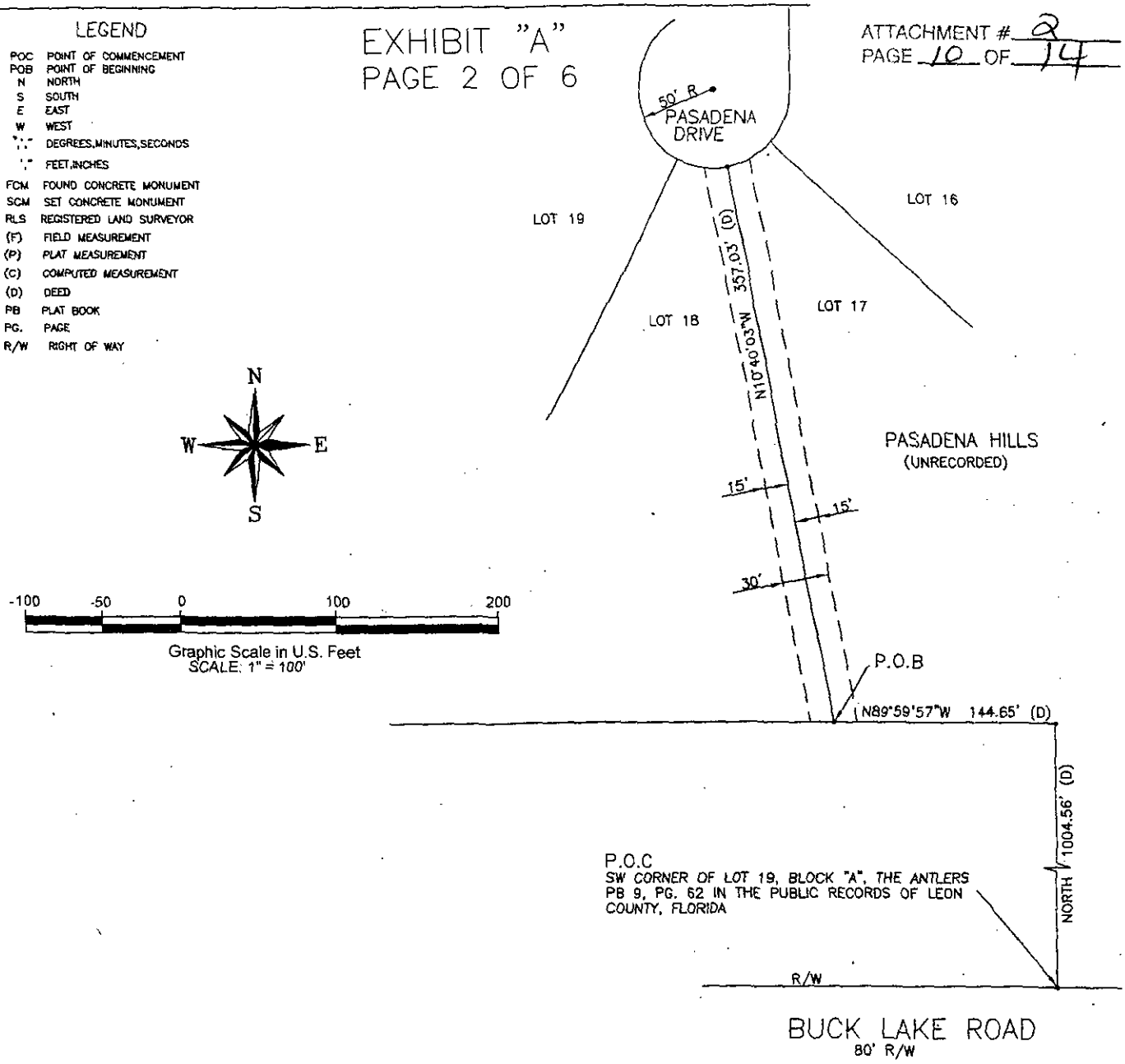

SKETCH OF DESCRIPTION

NOT A SURVEY

THIS SKETCH IS NOT COMPLETE WITHOUT THE ATTACHED LEGAL DESCRIPTION AND THE ATTACHED LEGAL DESCRIPTION IS NOT COMPLETE WITHOUT THE SKETCH.

NO ABSTRACT OR TITLE OPINION FURNISHED. IT IS POSSIBLE THAT THERE ARE RECORDED OR UNRECORDED DEEDS, EASEMENTS, AGREEMENTS OR OTHER INSTRUMENTS WHICH COULD AFFECT THE BOUNDARIES HEREINABOVE DESCRIBED.

Prepared for LEON COUNTY BOARD OF COUNTY COMMISSIONERS

DATE OF FIELDWORK:	DATE of DRAFTING: 5-4-2009	DRAWN BY: D.K.	REVISION:
FIELDBOOK No.	FILE LOTS17_18.DWG	CHECKED BY: J.P.	REVISION:

PREPARED BY:
LEON COUNTY PUBLIC WORKS DEPARTMENT
DIVISION OF ENGINEERING SERVICES
SURVEY AND RIGHT-OF-WAY SECTION
2280 MICCOSUKEE ROAD
TALLAHASSEE, FL 32308
Phone (850) 606-1500
Fax (850) 606-1501

EXHIBIT "A"
Drainage Easement
Page 3 of 6

A strip or parcel of land 30 feet in width and lying 15 feet on each side of the following described centerline.

Commence at the Southwest corner of Lot 19, Block "A", The Antlers, A subdivision per map or plat recorded in Plat Book 9, Page 62 of the Public Records of Leon County, Florida, said point being on the northerly right-of-way boundary of Buck Lake Road and run North 1004.56 feet; thence North 89 degrees 59 minutes 57 seconds West 674.99 feet to the Southwest corner of Lot 26 of Pasadena Hills, an unrecorded subdivision, said point being the POINT OF BEGINNING. From said of POINT OF BEGINNING run North 07 degrees 00 minutes 48 seconds West 247.22 feet to a point on a cul-de-sac with a 50 foot radius, said point being the terminal point of said centerline. Extending and shortening right-of-way lines to conform to existing property lines.

No abstract of title or title opinion provided. It is possible that there are recorded or unrecorded deeds, easements, agreements or other instruments which could affect the boundaries hereinabove described.

A Sketch of Description attached as Exhibit "A", Page 4 of 6 and by reference incorporated herein. This description is not complete without the attached sketch and the attached sketch is not complete without the description.

This description meets all applicable requirements of the Florida Minimum Technical Standards as contained in Chapter 61G17-6 Florida Administrative Code pursuant to Section 472.027 Florida Statutes.

_____

James C. Pilcher Date
Professional Surveyor and Mapper
Florida License Number 6059
Leon County Department of Public Works
2280 Miccosukee Road
Tallahassee, FL 32308

Not valid without the signature and original raised seal of the above signing surveyor

C:\Documents and Settings\User\My Documents\Deeds\pasadena26&27.doc
May 5, 2009

EXHIBIT "A"
PAGE 4 OF 6

LEGEND

POC	POINT OF COMMENCEMENT
POB	POINT OF BEGINNING
N	NORTH
S	SOUTH
E	EAST
W	WEST
"°,',"	DEGREES,MINUTES,SECONDS
',"'	FEET,INCHES
FCM	FOUND CONCRETE MONUMENT
SCM	SET CONCRETE MONUMENT
RLS	REGISTERED LAND SURVEYOR
(F)	FIELD MEASUREMENT
(P)	PLAT MEASUREMENT
(C)	COMPUTED MEASUREMENT
(D)	DEED
PB	PLAT BOOK
PG.	PAGE
R/W	RIGHT OF WAY

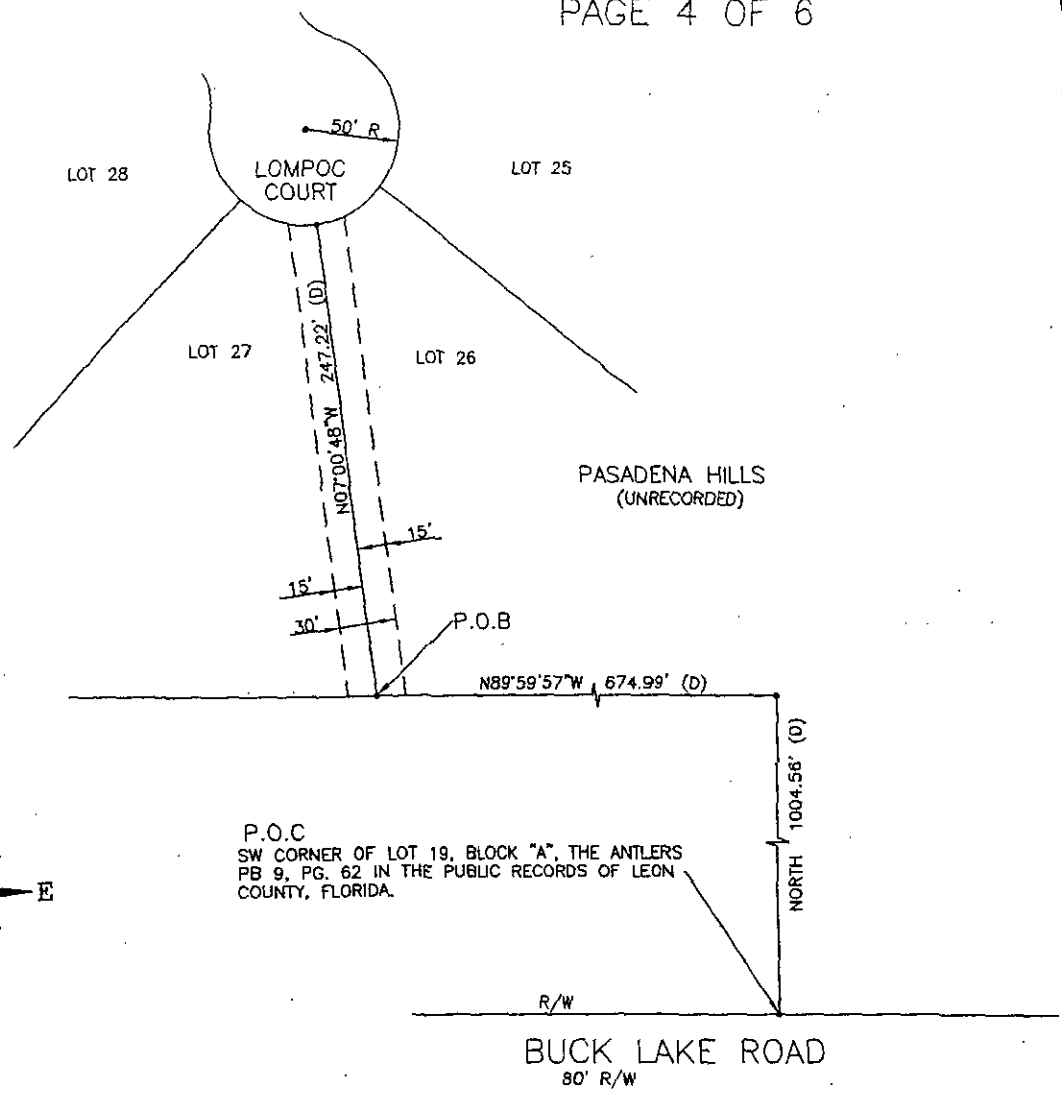



Graphic Scale in U.S. Feet
SCALE: 1" = 100'

SKETCH OF DESCRIPTION

NOT A SURVEY

THIS SKETCH IS NOT COMPLETE WITHOUT THE ATTACHED LEGAL DESCRIPTION AND THE ATTACHED LEGAL DESCRIPTION IS NOT COMPLETE WITHOUT THE SKETCH.

NO ABSTRACT OR TITLE OPINION FURNISHED. IT IS POSSIBLE THAT THERE ARE RECORDED OR UNRECORDED DEEDS, EASEMENTS, AGREEMENTS OR OTHER INSTRUMENTS WHICH COULD AFFECT THE BOUNDARIES HEREINABOVE DESCRIBED.

Prepared for LEON COUNTY BOARD OF COUNTY COMMISSIONERS

DATE OF FIELDWORK:	DATE of DRAFTING: 5-4-2009	DRAWN BY: D.K.	REVISION:
FIELDBOOK No.	FILE LOTS26_27.DWG	CHECKED BY: J.P.	REVISION:

PREPARED BY:
LEON COUNTY PUBLIC WORKS DEPARTMENT
DIVISION OF ENGINEERING SERVICES
SURVEY AND RIGHT-OF-WAY SECTION
2280 MICCOSUKEE ROAD
TALLAHASSEE, FL 32308
Phone (850) 606-1500
Fax (850) 606-1501

EXHIBIT "A"
Drainage Easement
Page 5 of 6

Commence at the Southwest corner of Lot 19, Block "A", The Antlers, A subdivision per map or plat recorded in Plat Book 9, Page 62 of the Public Records of Leon County, Florida, said point being on the northerly right-of-way boundary of Buck Lake Road and run North 1004.56 feet; thence North 89 degrees 59 minutes 57 seconds West 1043.16 feet to the Southeast corner of Lot 35 of Pasadena Hills, an unrecorded subdivision, said point being the POINT OF BEGINNING. From said of POINT OF BEGINNING continue North 89 degrees 59 minutes 57 seconds West 15.89 feet; thence North 19 degrees 17 minutes 45 seconds West 410.58 feet to a point on a cul-de-sac with a 50 foot radius; thence along the curve of said cul-de-sac through a central angle of 17 degrees 44 minutes 02 seconds with a radius of 50.00 feet for an arc distance of 15.89 feet (chord of said curve being North 57 degrees 23 minutes 35 seconds East 15.41 feet) to the Northeast corner of said Lot 35; thence leaving said cul-de-sac run along the Easterly boundary of said Lot 35 South 19 degrees 17 minutes 45 seconds East 419.38 feet to the POINT OF BEGINNING, containing 0.14 acres, more or less.

No abstract of title or title opinion provided. It is possible that there are recorded or unrecorded deeds, easements, agreements or other instruments which could affect the boundaries hereinabove described.

A Sketch of Description attached as Exhibit "A", Page 6 of 6 and by reference incorporated herein. This description is not complete without the attached sketch and the attached sketch is not complete without the description.

This description meets all applicable requirements of the Florida Minimum Technical Standards as contained in Chapter 61G17-6 Florida Administrative Code pursuant to Section 472.027 Florida Statutes.

James C. Pilcher 5/11/09

James C. Pilcher Date
Professional Surveyor and Mapper
Florida License Number 6059
Leon County Department of Public Works
2280 Miccosukee Road
Tallahassee, FL 32308

Not valid without the signature and original raised seal of the above signing surveyor

C:\Documents and Settings\User\My Documents\Deeds\pasadena34&35.doc
May 11, 2009

EXHIBIT "A"
PAGE 6 OF 6

ATTACHMENT # 2
PAGE 14 OF 14

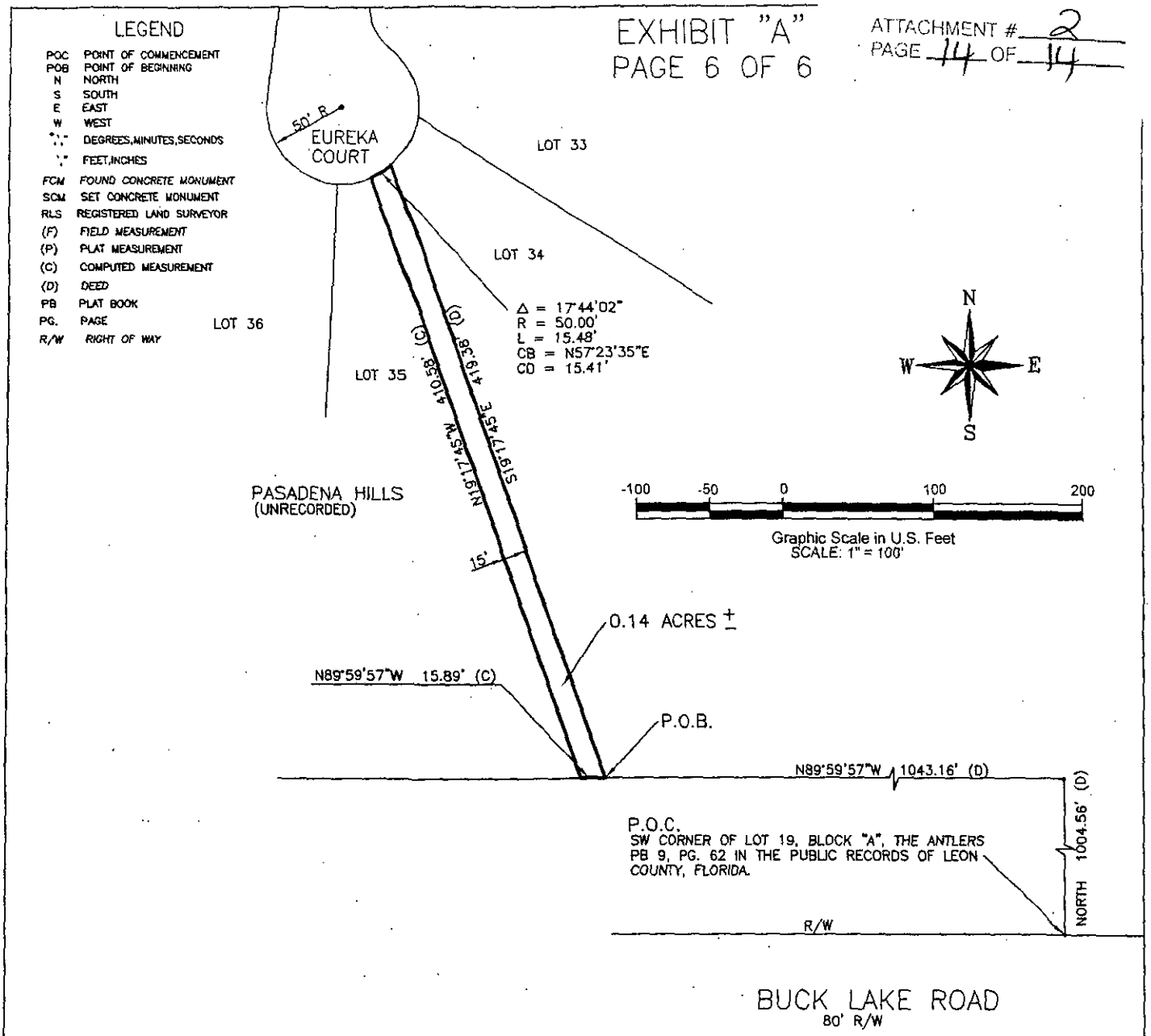

SKETCH OF DESCRIPTION

NOT A SURVEY

THIS SKETCH IS NOT COMPLETE WITHOUT THE ATTACHED LEGAL DESCRIPTION AND THE ATTACHED LEGAL DESCRIPTION IS NOT COMPLETE WITHOUT THE SKETCH.

NO ABSTRACT OR TITLE OPINION FURNISHED. IT IS POSSIBLE THAT THERE ARE RECORDED OR UNRECORDED DEEDS, EASEMENTS, AGREEMENTS OR OTHER INSTRUMENTS WHICH COULD AFFECT THE BOUNDARIES HEREINABOVE DESCRIBED.

Prepared for LEON COUNTY BOARD OF COUNTY COMMISSIONERS

DATE OF FIELDWORK:	DATE of DRAFTING: 5-4-2009	DRAWN BY: D.K.	REVISION:
FIELDBOOK No.	FILE LOTS34_35.DWG	CHECKED BY: J.P.	REVISION:

PREPARED BY:
LEON COUNTY PUBLIC WORKS DEPARTMENT
DIVISION OF ENGINEERING SERVICES
SURVEY AND RIGHT-OF-WAY SECTION
2280 MICCOSUKEE ROAD
TALLAHASSEE, FL 32308
Phone (850) 606-1500
Fax (850) 606-1501